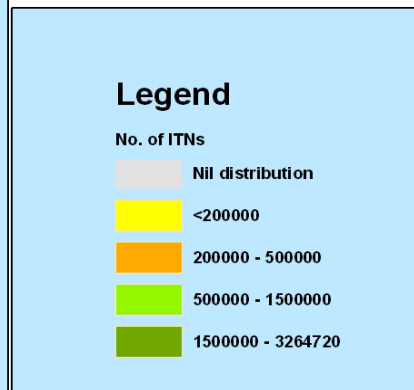
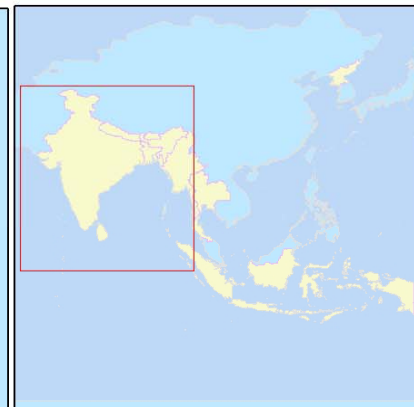
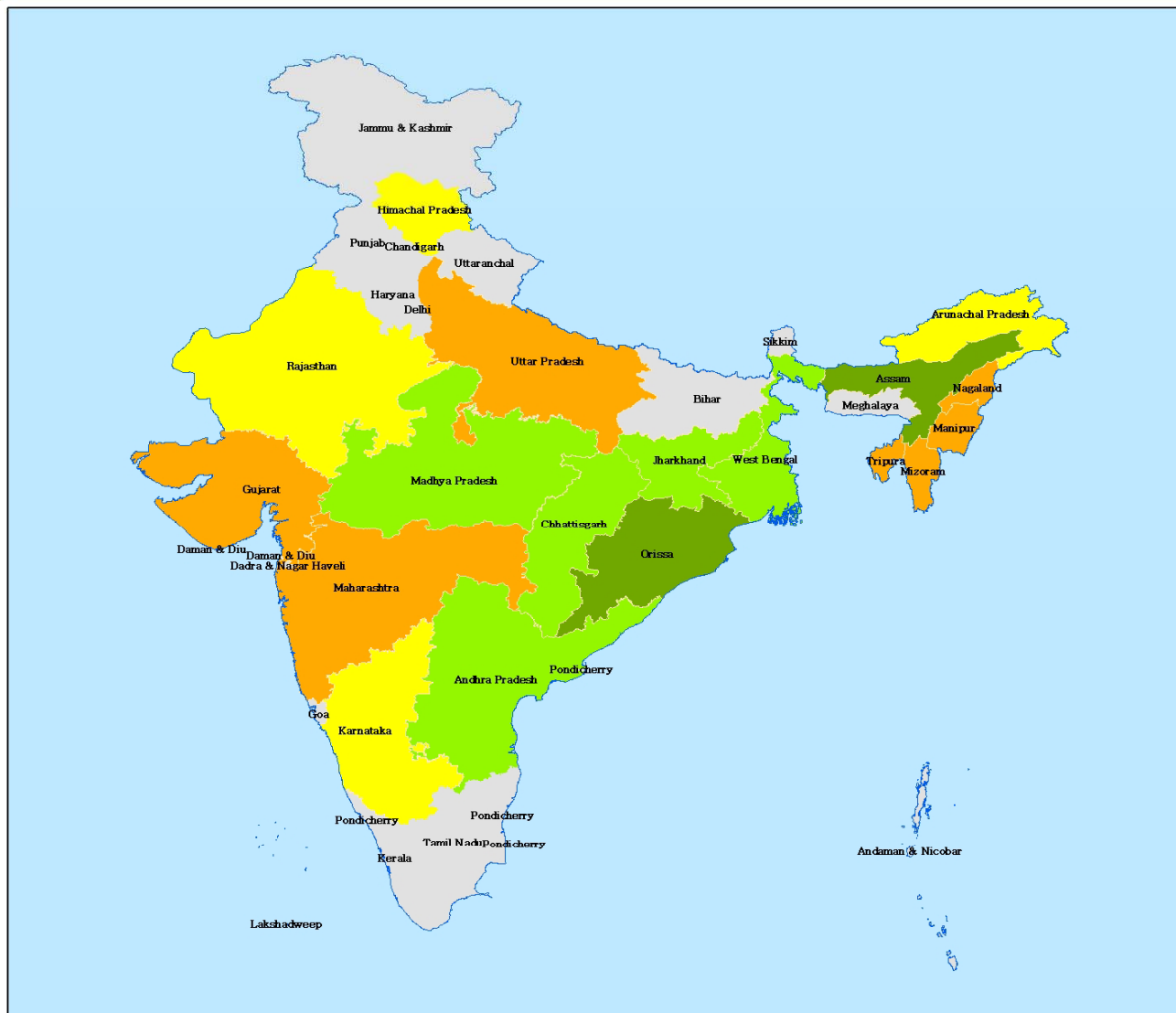


# State-wise Distribution of ITNs in India, 2004-2006



Source :-  
 NVBDC,  
 Directorate of Health  
 Ministry of Health & Family Welfare,  
 Government of India,  
 INDIA

Prepared by :  
 Malaria Unit,  
 Department of Communicable Diseases,  
 WHO/ SEARO



**World Health  
 Organization**

Regional office for South-East Asia

The boundaries and name shown on this map do not imply any expression of any opinion on this map concerning the legal status of any country, territory, city or area of its authorities or concerning the delimitation of its frontiers or boundaries