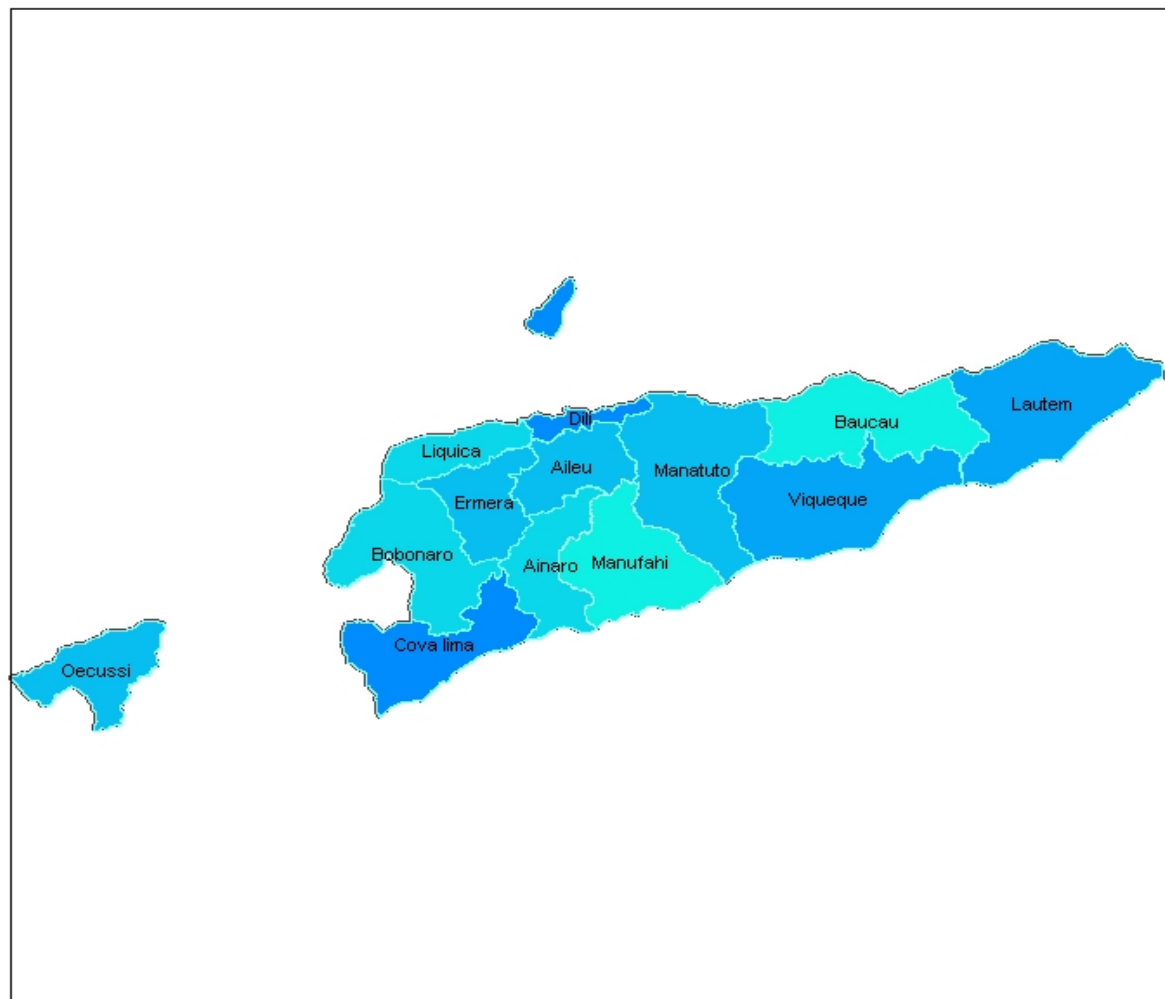


# Distribution of Lab Confirmed Cases of Malaria, 2006



LABEL ON STATIC JOII



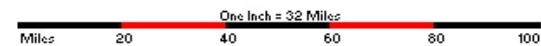
MALARIA LAB CONFIR



PROVINCE



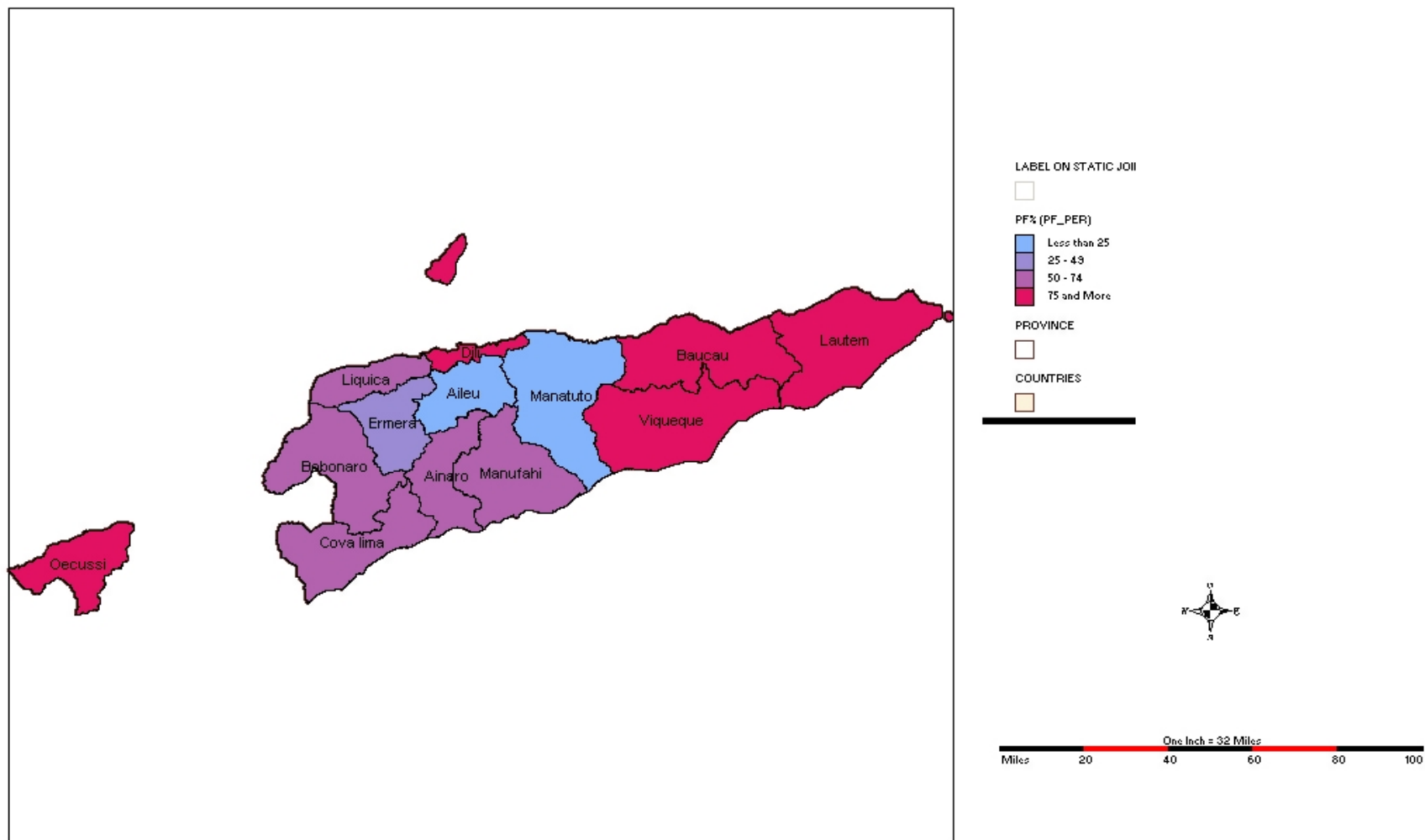
COUNTRIES



Disclaimer: © World Health Organization. The boundaries and names shown and the designations used on this map do not imply the expression of an opinion whatsoever on the part of the World Health Organization concerning the legal status of any country, territory, city or area or of its authorities, or concerning the delimitation of its frontiers or boundaries.

Country Report, 2006  
Malaria Unit, WHO/SEARO

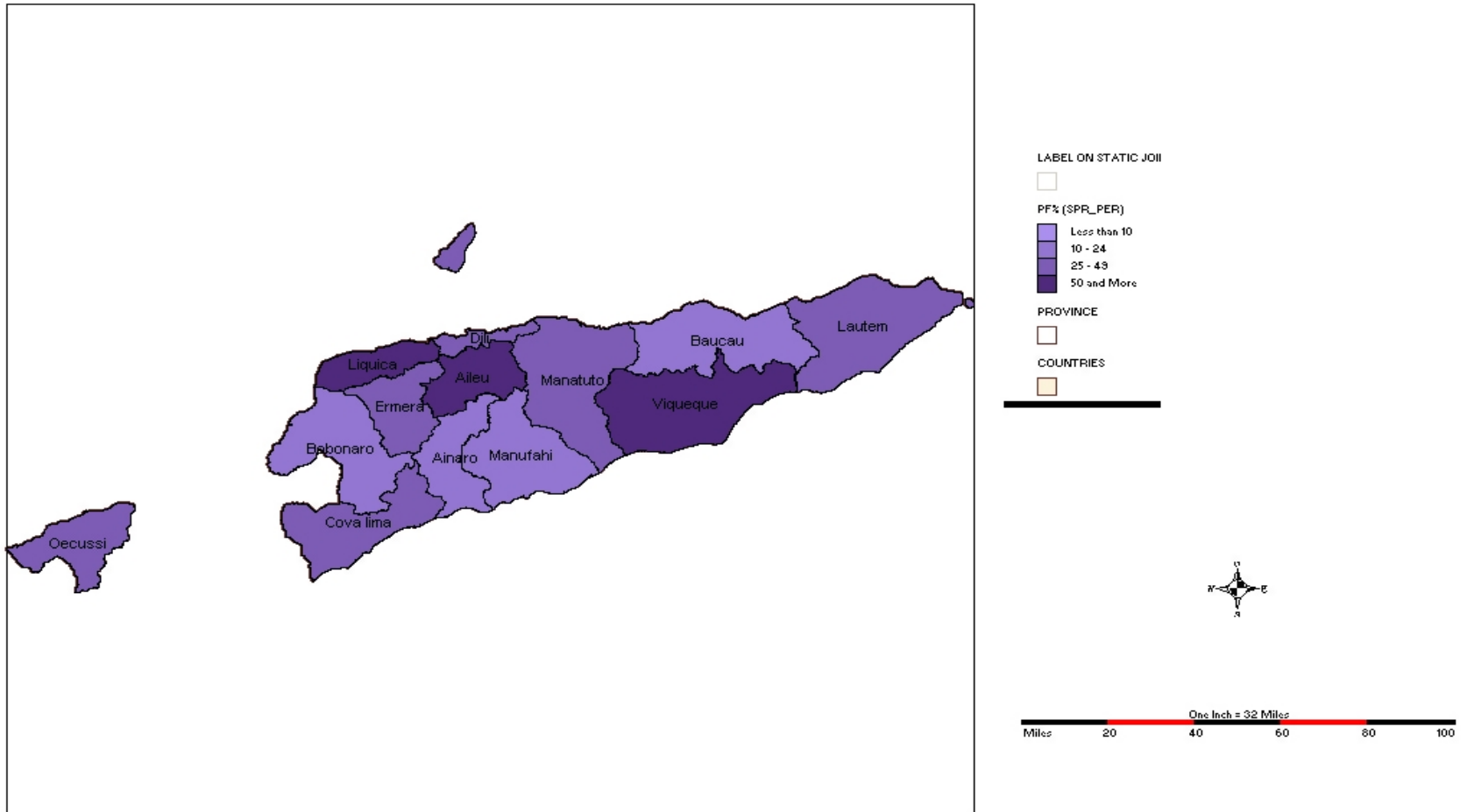
## Distribution of Pf% in Timor Leste, 2006



Disclaimer: © World Health Organization. The boundaries and names shown and the designations used on this map do not imply the expression of an opinion whatsoever on the part of the World Health Organization concerning the legal status of any country, territory, city or area or of its authorities, or concerning the delimitation of its frontiers or boundaries.

Country Report, 2006  
Malaria Unit, WHO/SEARO

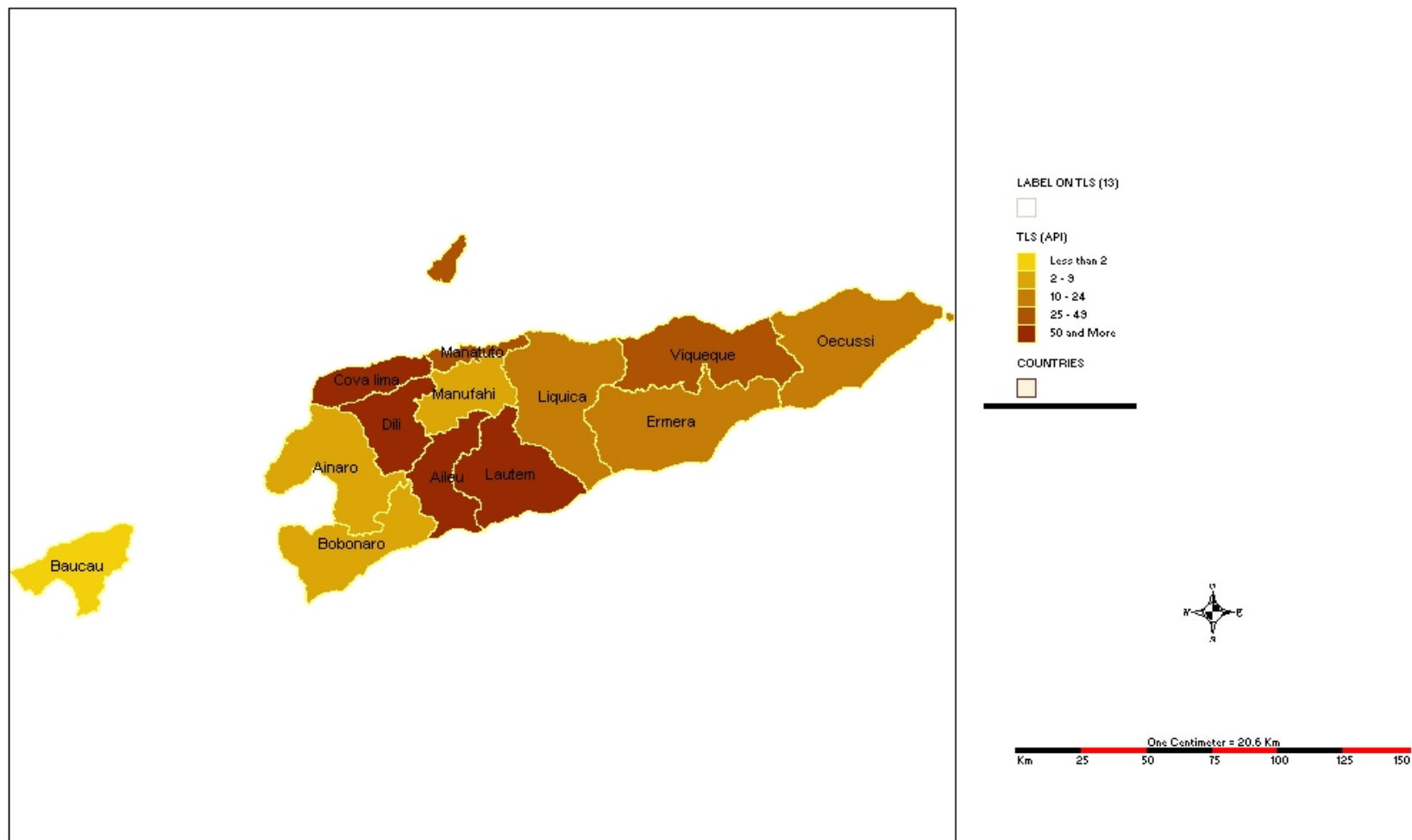
## Distribution of Slide Positivity Rate in Timor Leste, 2006



Disclaimer: © World Health Organization. The boundaries and names shown and the designations used on this map do not imply the expression of an opinion whatsoever on the part of the World Health Organization concerning the legal status of any country, territory, city or area or of its authorities, or concerning the delimitation of its frontiers or boundaries.

Country Report, 2006  
Malaria Unit, WHO / SEARO

## District-wise Distribution of API/1000 in Timor Leste, 2006



Disclaimer: © World Health Organization. The boundaries and names shown and the designations used on this map do not imply the expression of an opinion whatsoever on the part of the World Health Organization concerning the legal status of any country, territory, city or area, or of its authorities, or concerning the delimitation of its frontiers or boundaries.